




 **UK International  
Development**  
Partnership | Progress | Prosperity



# UNIVERSAL HEALTH COVERAGE SERVICE COVERAGE INDEX GIS MAPS



**2024**  
PAKISTAN



UNIVERSAL  
HEALTH  
COVERAGE  
DAY





# MAP 1

# UHC SERVICE COVERAGE INDEX (2023)



**TARGET 2030**

Global: **80+**

National: **65+**

ISLAMABAD CAPITAL TERRITORY

63.8

GB 50.4

KHYBER PAKHTUNKHWA

51.0

AJ&K

51.2

INDIAN ILLEGALLY OCCUPIED JAMMU & KASHMIR DISPUTED TERRITORY

BALUCHISTAN

38.4

PUNJAB

55.4

SINDH

50.7

PAKISTAN

53.9

District-wise UHC SCI 2022

<40

40-49

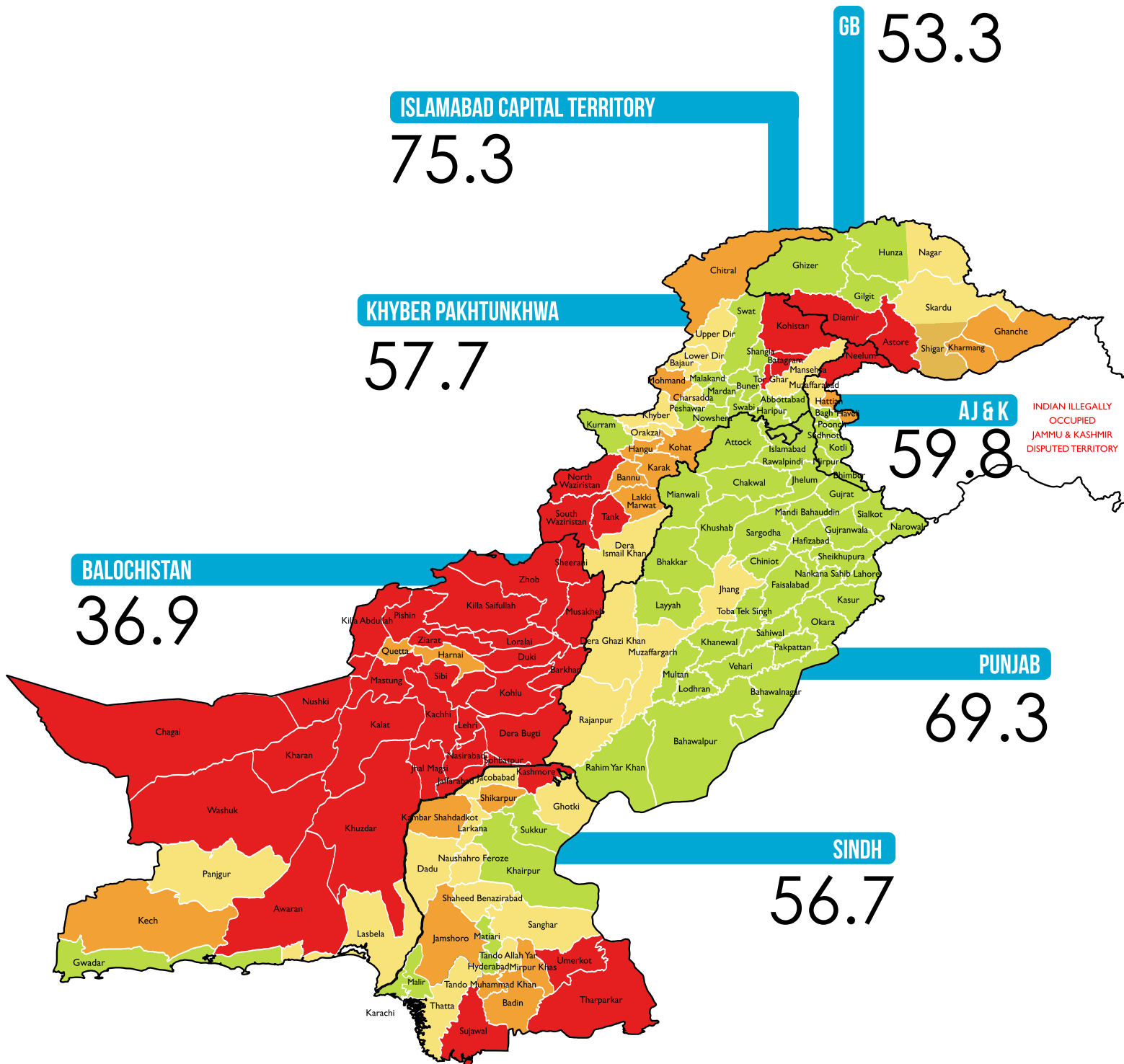
50-59

>60

Evidence for Health Programme

**MAP  
2**

**RMNCH AGGREGATE SCORE IN 2023**



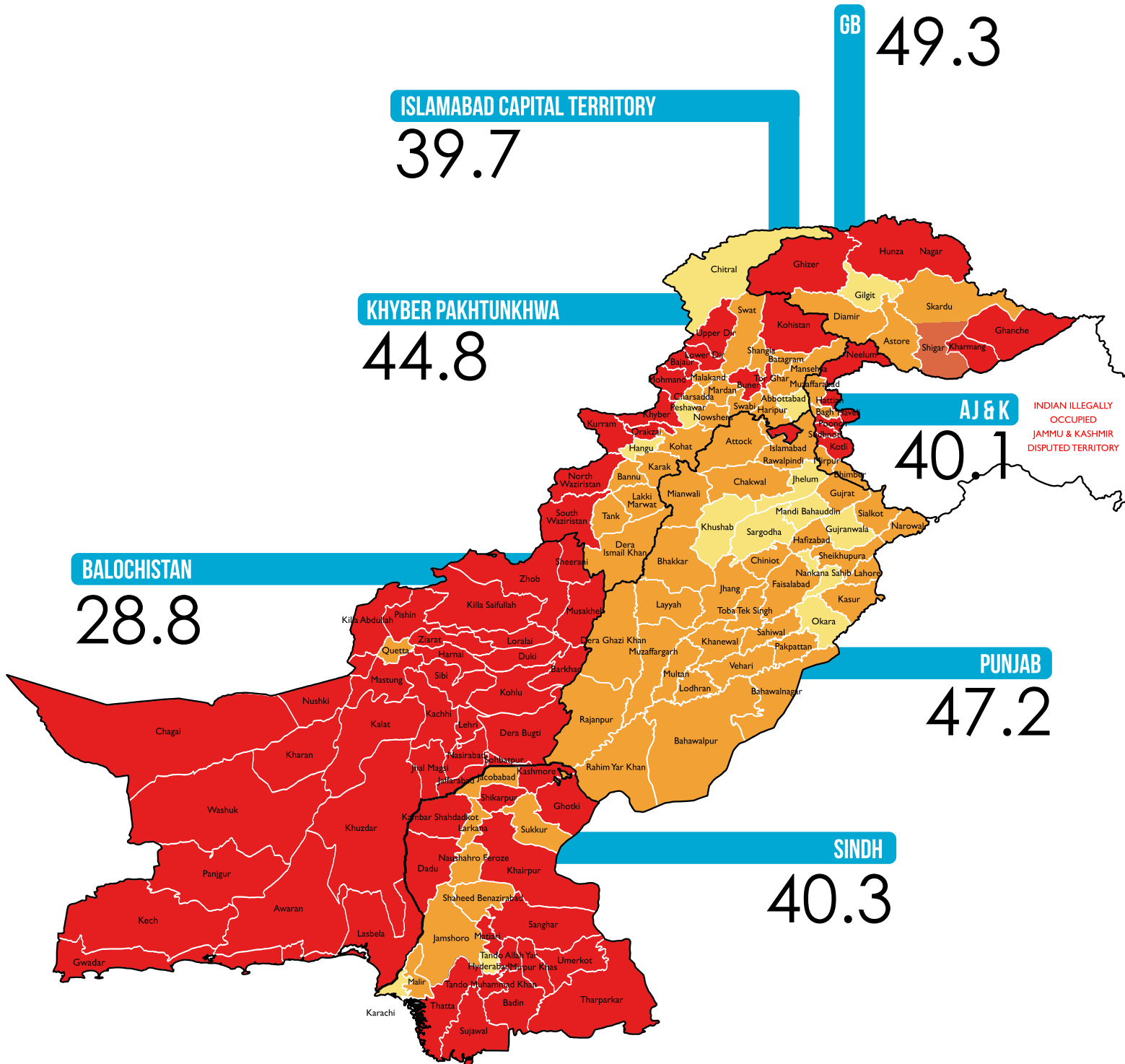
INDIAN ILLEGALLY OCCUPIED JAMMU & KASHMIR DISPUTED TERRITORY

**District-wise RMNCH SCI 2022**

<40	40-49
50-59	>60

**MAP  
3**

**COMMUNICABLE DISEASES  
AGGREGATE SCORE IN 2023**

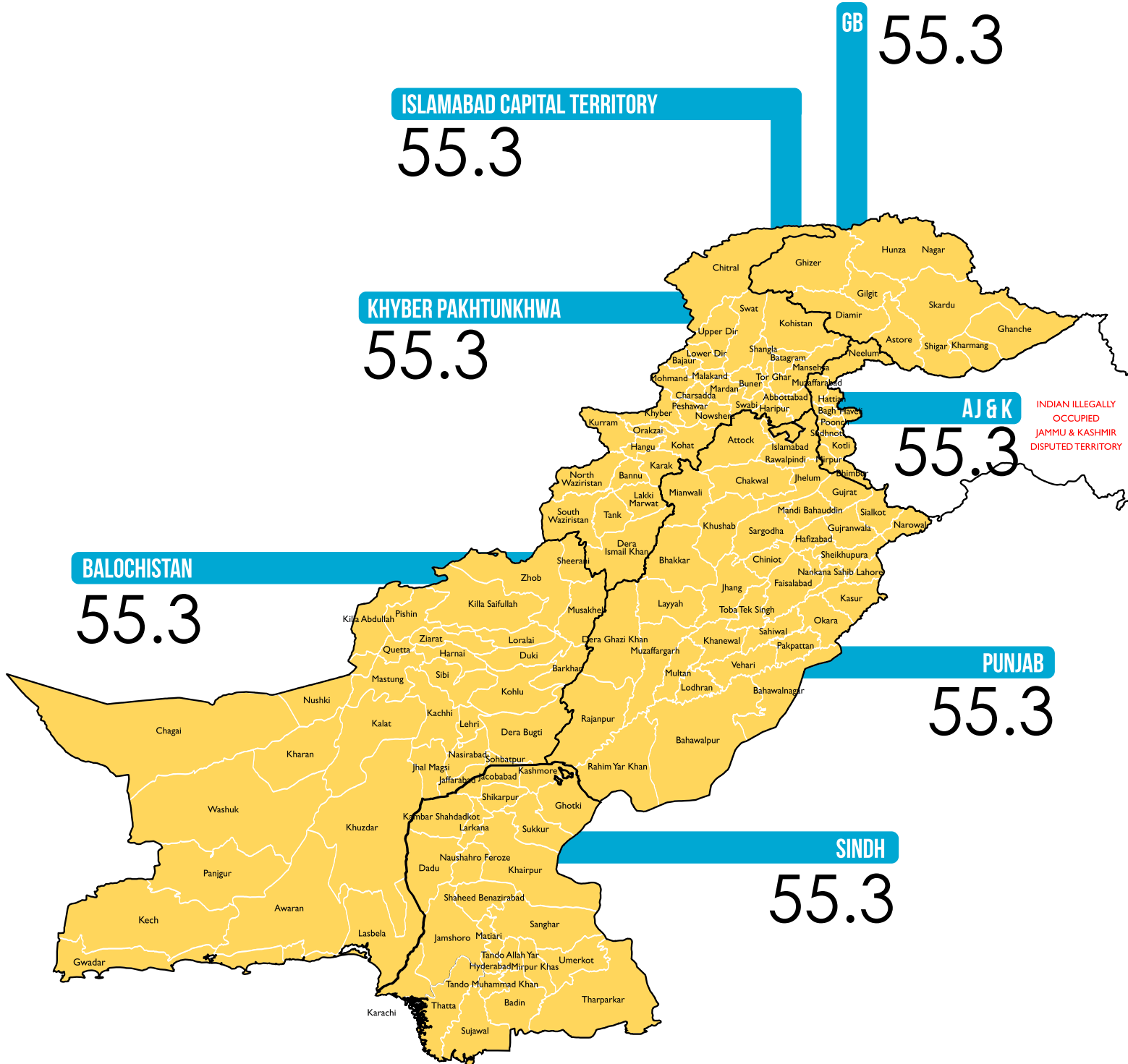


**PAKISTAN  
44.3**



**MAP  
4**

**NON-COMMUNICABLE DISEASES  
AGGREGATE SCORE IN 2023**



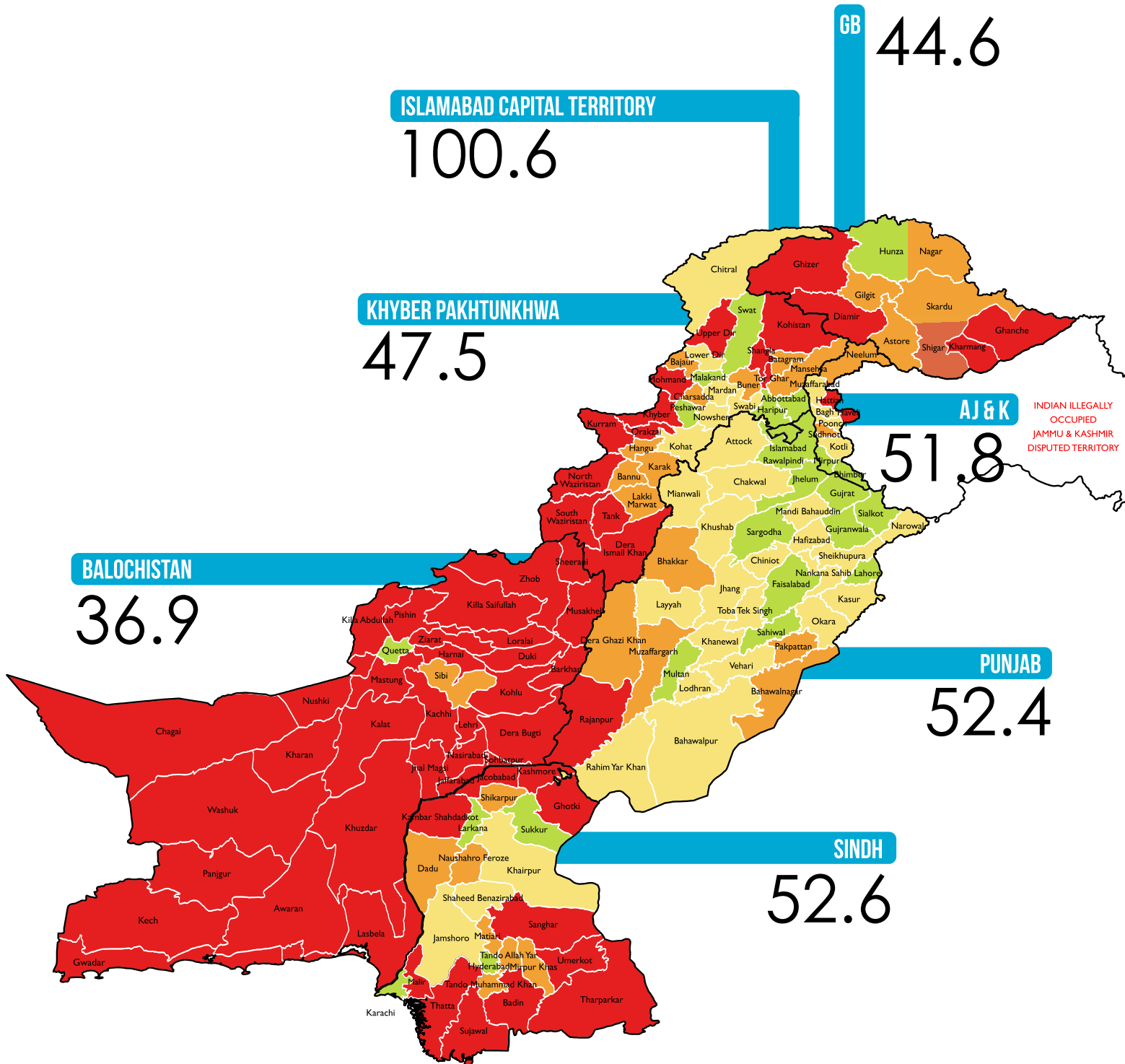
District-wise NCD SCI 2022

<40	40-49
50-59	>60



**MAP  
5**

**SERVICES ACCESS & CAPACITY  
AGGREGATE SCORE IN 2023**



**PAKISTAN  
51.6**

District-wise SAC SCI 2022

<40	40-49
50-59	>60



## Ministry of National Health Services, Regulation & Coordination

**For more information, please contact:**

**UK's Evidence for Health (E4H) Programme**

**Ministry of National Health Services, Regulations and  
Coordination (NHSR&C)**

<http://nhsrsc.gov.pk> | <http://phkh.nhsrsc.pk>



Government of Pakistan  
Ministry of National Health Services,  
Regulations & Coordination



UK International  
Development

Partnership | Progress | Prosperity

Analyse | Strategize | Action  
**HPSIU**  
Shaping Pakistan's Future Health